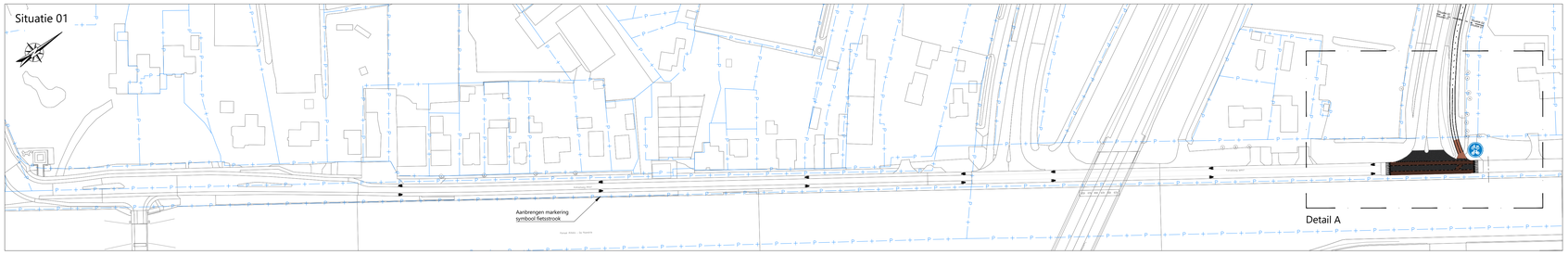

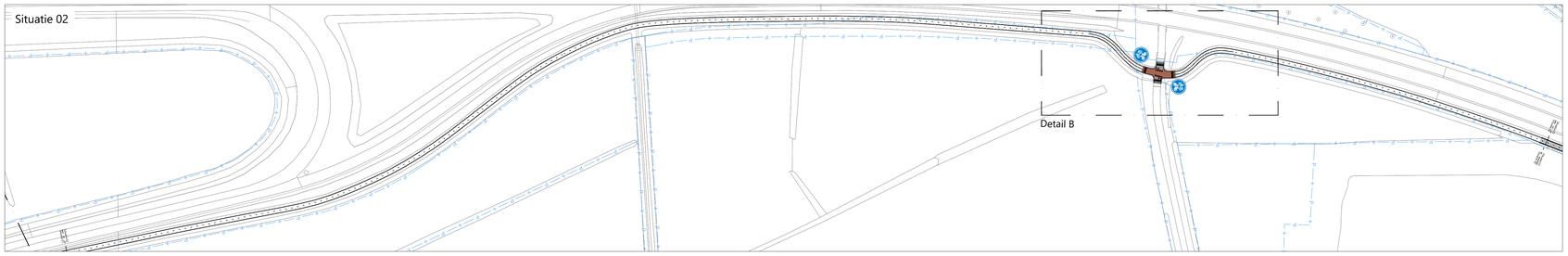



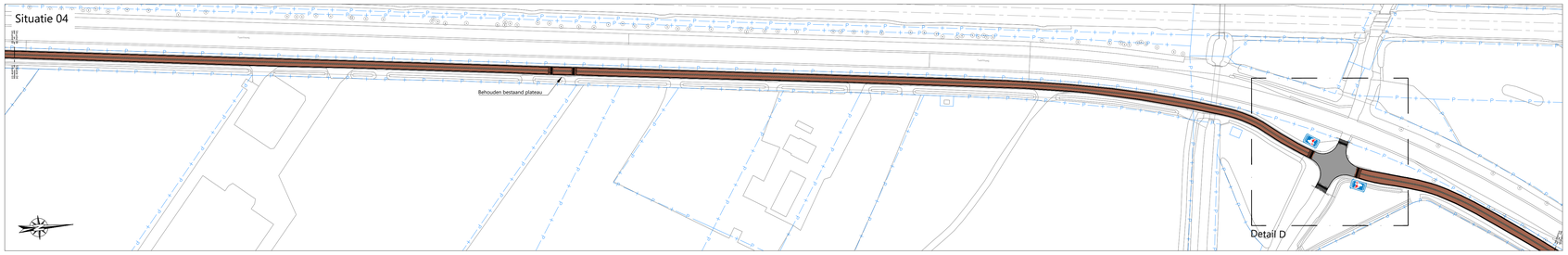

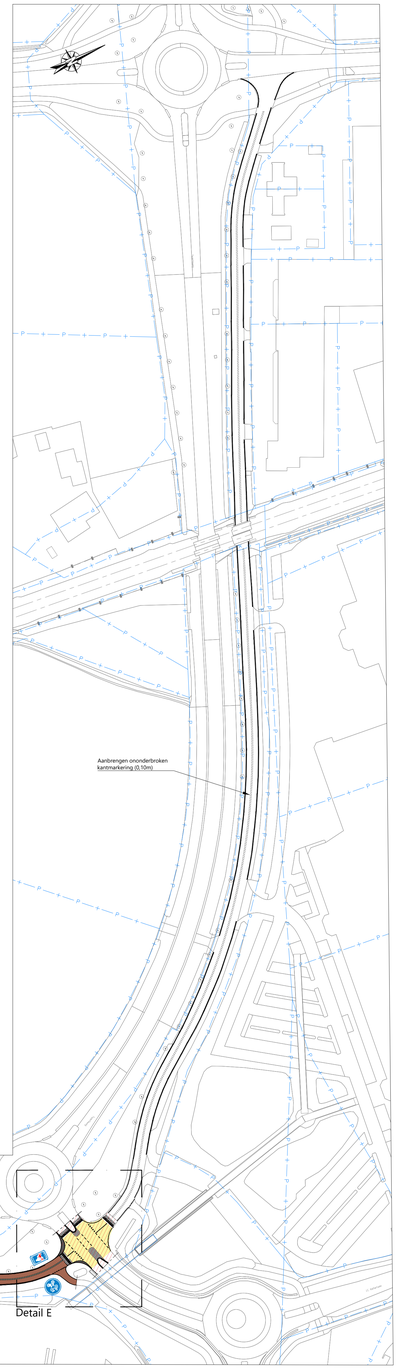

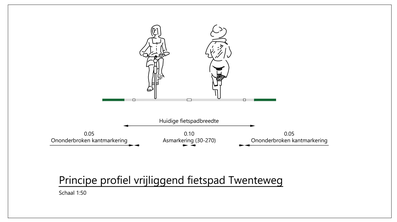

Principe profiel vrijliggend fietspad Twenteweg

Schaal 1:50

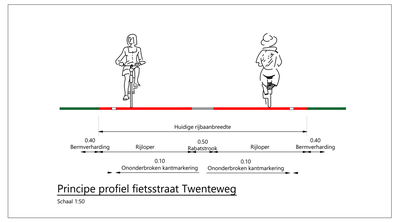

Principe profiel fietsstraat Twenteweg

Schaal 1:50

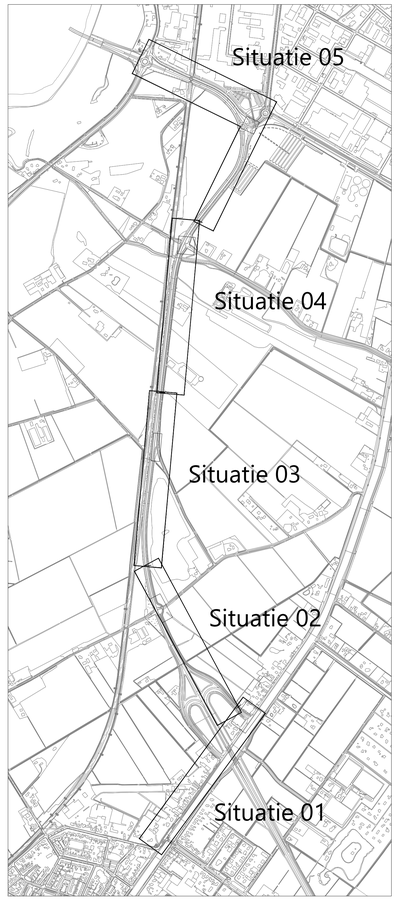

A - Detailtekening kruispunt Kanaalweg West - N343 (1:500)

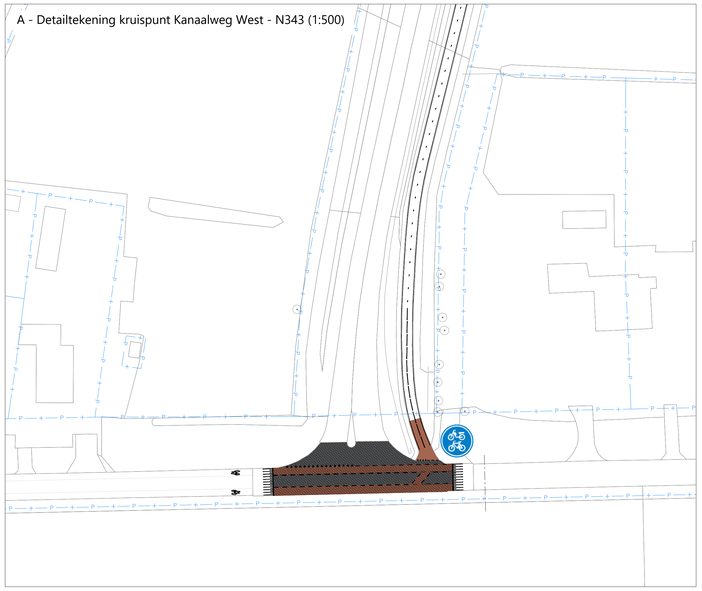

B - Detailtekening kruispunt fietspad - Haarweg (1:500)

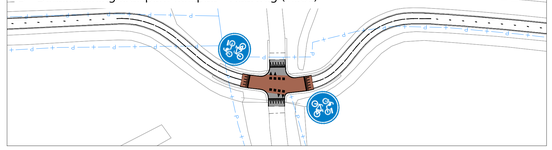

C - Detailtekening kruispunt Twenteweg - Verlengde Maatdijk (1:500)

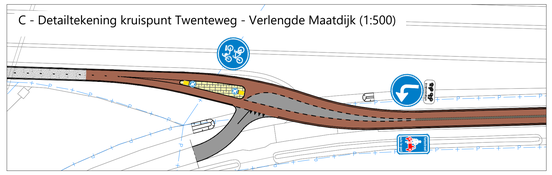

D - Detailtekening kruispunt Twenteweg - Bruchterbeekweg (1:500)

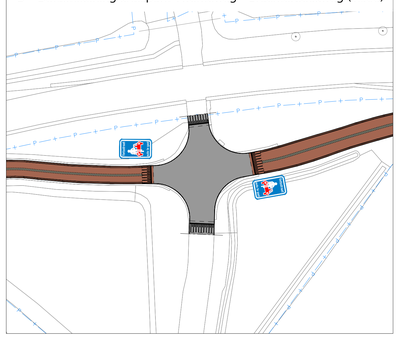

E - Detailtekening kruispunt Twenteweg - JC Kellerlaan (1:500)

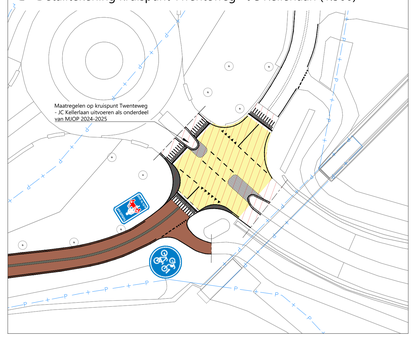

Opmerking:
* Maatvoering in meters
* Materiaalmaten in millimeters, tenzij anders aangegeven
* Hoogtematen in meters t.o.v. N.A.P.
* Bebording ter indicatie functie wegvak

5					
4					
3					
2					
1	AVN	02-04-2024	Definitief		
	DOOR	DATUM	STATUS	OMSCHRIJVING WIJZIGING	OL / RK

Definitief

OPDRACHTGEVER:
GEMEENTE HARDENBERG

Gemeente Hardenberg

PROJECT:
FIETSROUTE HARDENBERG - BERGENTHEIM

ONDERDEEL:
Schetsontwerp

Roelofs

Postadres
Postbus 12 7683 ZG Den Ham

Bezoekadres
Kroezenhoek 8 7683 PM Den Ham

T +31 (0)546 67 88 88
E info@roelofsgroep.nl

Tevens vestigingen in
Steenwijk Arnhem
Stadskanaal Sneek
Veenendaal Zweeweinse
Weesp

SCHAAL:	PROJECTNR:	TEKENINGNR:	FORMAAT:	BLAD:
1:1000	31066233-16	SI01	A0	01 van 01

Meer waarde aan ruimte